

This image provides landscape and visual context only

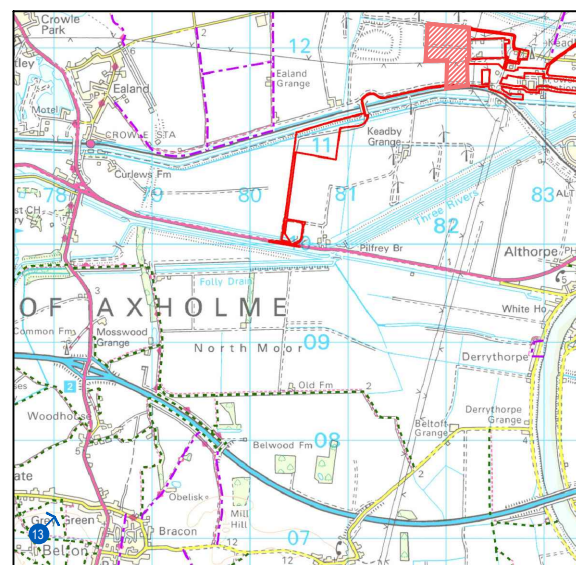
PROJECT
The Keadby 3 (Carbon Capture Equipped Gas Fired Generating Station) Order




CLIENT
Keadby Generation Ltd

Project Management Initials: SE Designer: RL Checked: RC Approved: NW
Last saved by: BECCA LITTLE (2021-05-07) Last Plotted: 2021-05-12
Filename: \\UKLDS\PPSP\00\FILE_PROJECTS\NEWPROJ\60625943 - SSE KEADBY AND MEDWAY DCO\02 - SSE KEADBY TECHNICAL DISCIPLINES\13 LANDSCAPE AND VISUAL\FIGURES\KEADBY VIEWPOINT FIGURE\PHOTOVIEWPOINT\050521.DWG



Extent of 50mm single frame image



-  Location of visual receptor
-  The Order Limits
-  Proposed PCC Site

VIEWPOINT: 13: PROW (BELT30/ BELT34) Isle of Axholme
Recreational

Co-ordinates: 477882, 406999
Distance to site (km): 6.17
Direction: North-east
Height (m AOD): 19
Date and time: 28/09/2020, 13.03
Camera: Canon EOS 6D
Lens: 50mm
Camera height (m AGL): 1.6
Focal length/ Field of view: 50mm vertical (27°) x 28mm horizontal (65.5°)
Image size: 144 x 299 mm
Paper size: 297 x 420 mm



TITLE
Viewpoint 13- PROW (BELT30/ BELT34)
Isle of Axholme

REFERENCE
60625943
Figure 14.18

DATE